

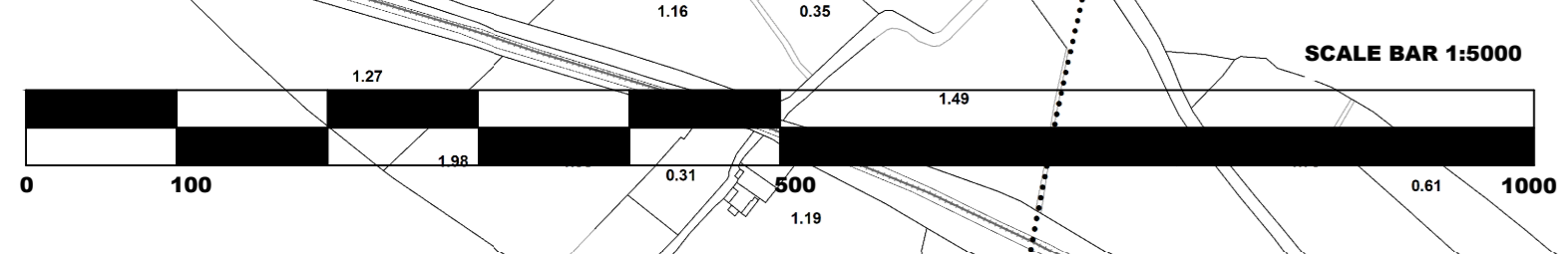

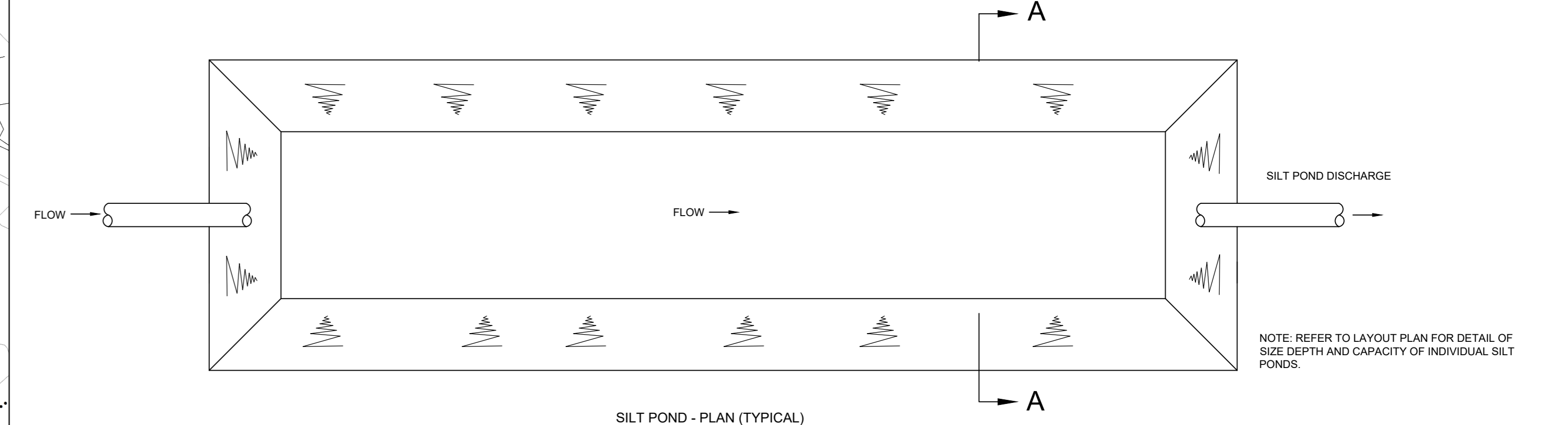
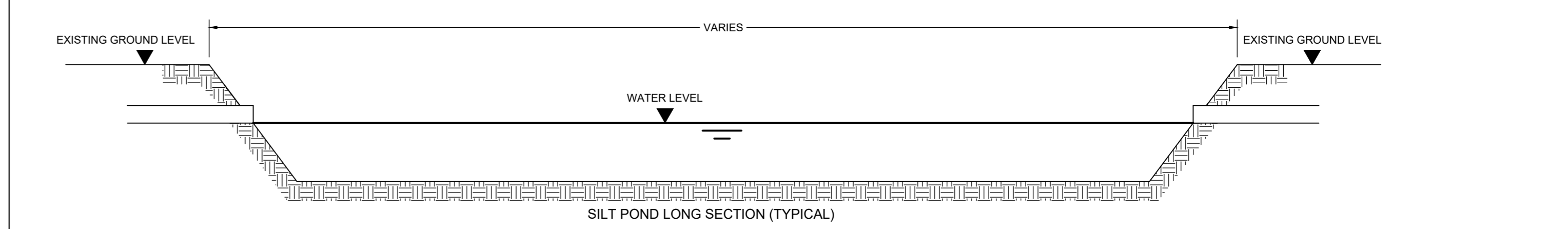
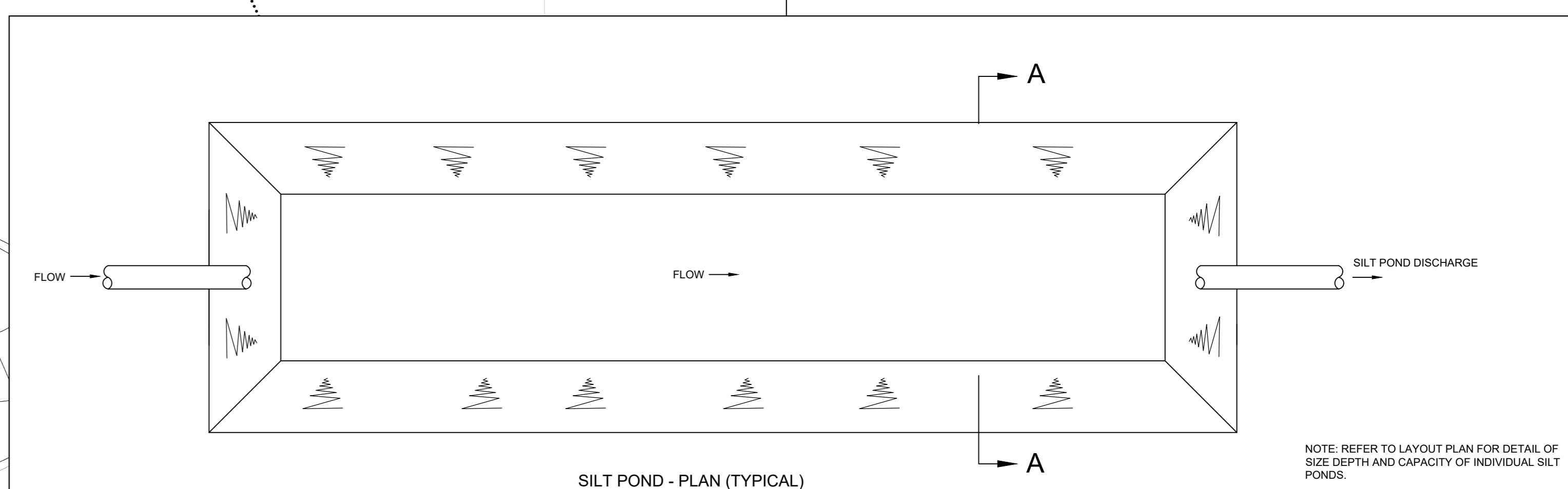
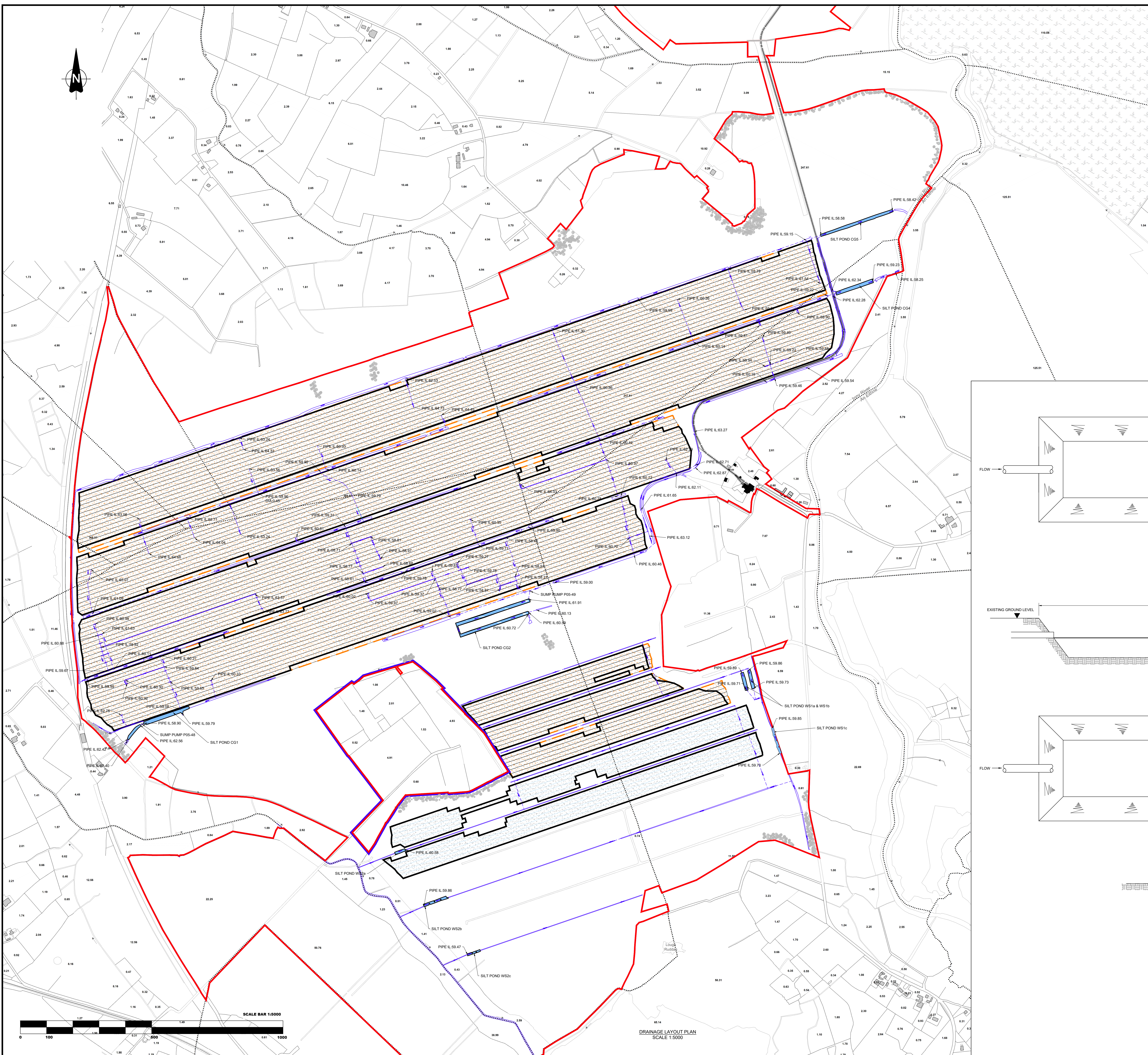
NOTES:

1. THIS DRAWING IS FOR PLANNING APPLICATION PURPOSES ONLY.
2. DRAWING NOT TO BE SCALED. FIGURED DIMENSIONS ONLY TO BE USED.
3. ALL LEVELS TO MALIN HEAD METRES ABOVE DATUM

REFERENCE OSI MAP NO: 2364, 2425, 2426, 2494
ORDNANCE SURVEY IRELAND LICENCE REF NO: EN 0035620

LEGEND:

- SUBSTITUTE CONSENT APPLICATION BOUNDARY:
- BORD NA MONA LANDOWNERSHIP:
- PRODUCTION FIELD DRAINS:
- EXISTING DRAIN:
- EXISTING SURFACE WATER PIPE:
- EXISTING SILT POND:
- MILLED PEAT PRODUCTION FIELDS (2012 ONWARDS):
- MILLED PEAT PRODUCTION FIELDS PROPOSED EXTENTS (2020 ONWARDS):
- TREES:
- PUMP SUMP:



DRAINAGE LAYOUT PLAN
SCALE 1:5000

REVISION	By	Date	Chg	Title

Project: **SUBSTITUTE CONSENT APPLICATION COOLNAGUN BOG**

Title: **DRAINAGE LAYOUT PLAN**

Dimensions in METRES
Scale: AS SHOWN @ A0

Drawn By: KM 24/04/20
Checked By: PN 24/04/20
Approved By: DK 25/04/20

BORD NA MONA
Naturally Driven
Bord na Mona Engineering Department
LEARNCO, TULLAMORE CO. OFFALY
Tel: 087 9345000 Fax: 087 9345100

Revision:
Sheet: 1 of 1